










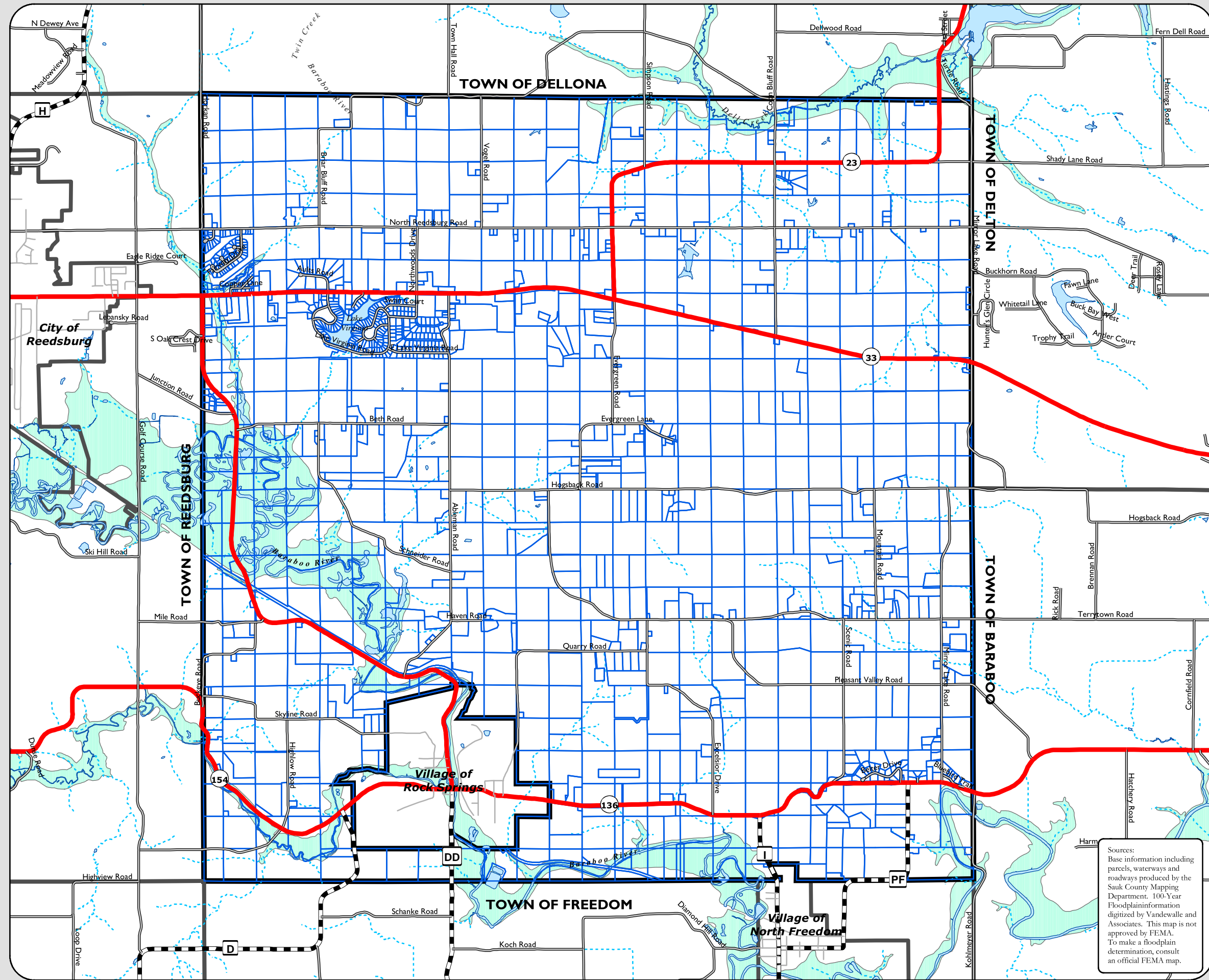


General Floodplain Areas

Legend

- Floodplain**
  -  General Floodplain Areas
  -  Drainage Areas
  -  Rivers / Streams
- Boundaries**
  -  Parcel Boundary
  -  Town of Excelsior
  -  Town Boundary
- Transportation**
  -  State Highway
  -  County Highway
  -  Town Road
  -  Municipal Street
  -  Recreation Trail



Sources:  
Base information including parcels, waterways and roadways produced by the Sauk County Mapping Department. 100-Year Floodplain information digitized by Vandewalle and Associates. This map is not approved by FEMA. To make a floodplain determination, consult an official FEMA map.

