












Transportation

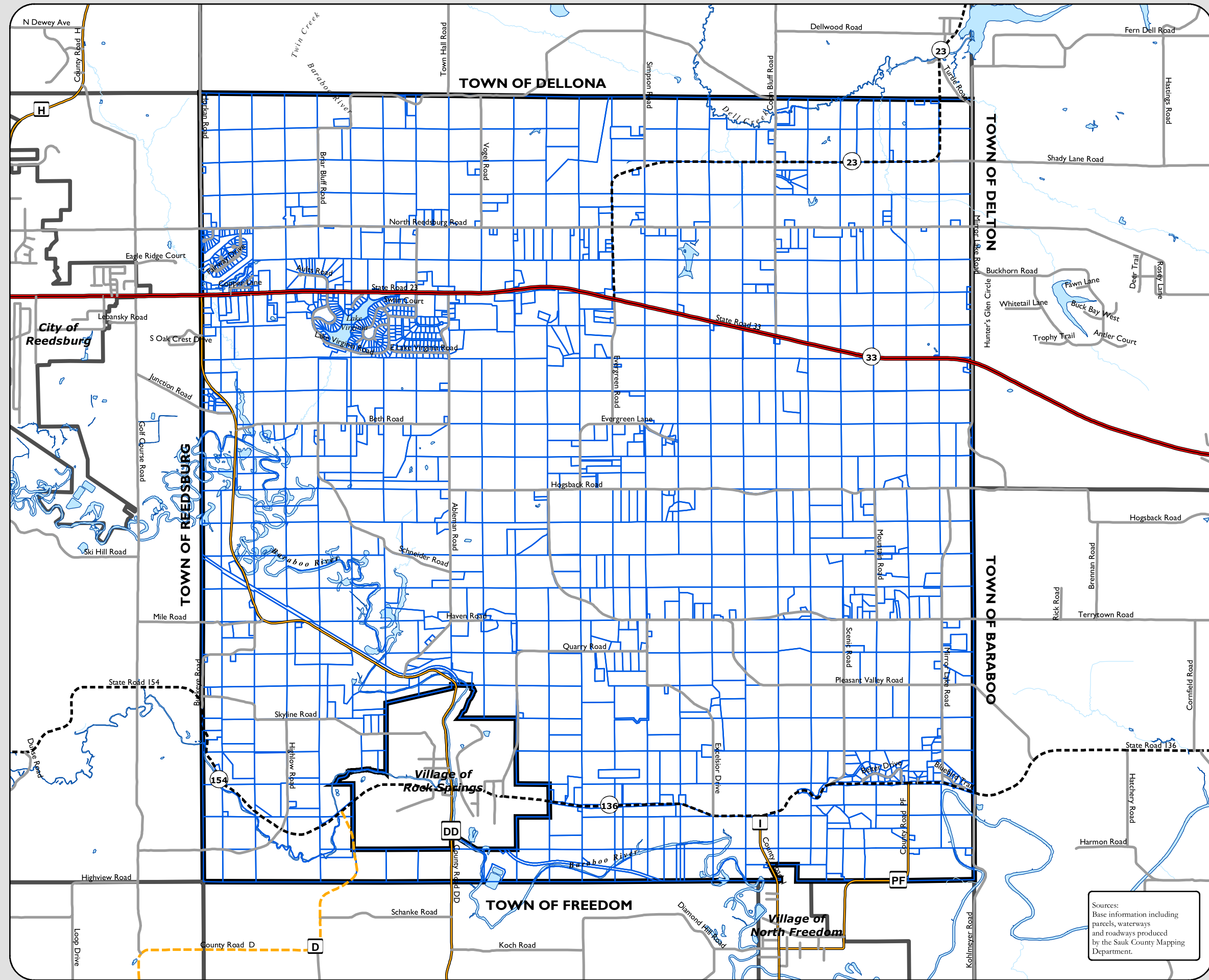
Legend

Functional Classification

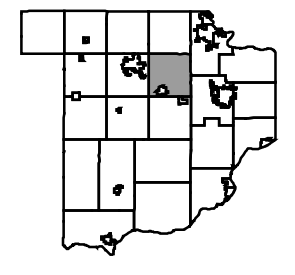
-  Principal Arterials - Interstate
-  Principal Arterials - Other
-  Minor Arterials
-  Major Collectors
-  Minor Collectors
-  Local Roads
-  Recreation Trails

Boundaries

-  Parcel Boundary
-  Town of Excelsior
-  Town Boundary
-  River/Stream



Sources:
Base information including
parcels, waterways
and roadways produced
by the Sauk County Mapping
Department.





Miles
0 0.4 0.8